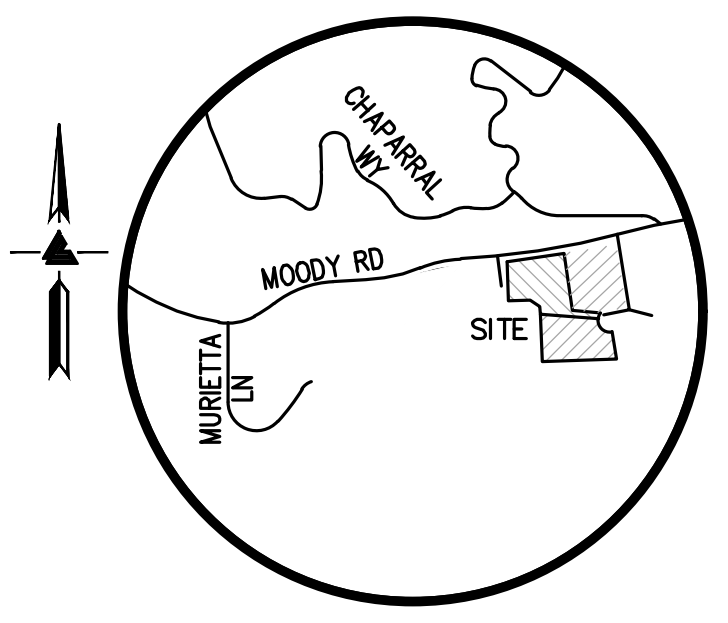


NOTES
 ALL DISTANCES AND DIMENSIONS ARE IN FEET AND DECIMALS OF A FOOT.
 UNDERGROUND UTILITY LOCATION IS BASED ON SURFACE EVIDENCE.

EASEMENT NOTE
 EASEMENTS ARE SHOWN PER CONDITIONS OF TITLE GUARANTEE PREPARED BY OLD REPUBLIC TITLE COMPANY, ORDER NO. 0623012576-LM, DATED OCTOBER 13, 2015 (WITH REGARDS TO PARCEL A), ORDER NO. 0623012573-LM, DATED OCTOBER 13, 2015 (WITH REGARDS TO LOT 6) AND ORDER NO. 0623012574-LM, DATED OCTOBER 13, 2015 (WITH REGARDS TO LOT 5)



VICINITY MAP
NO SCALE

BENCHMARK
 TOWN OF LOS ALTOS HILLS BENCHMARK #10 LOCATED ON THE CATCH BASIN AT THE NORTHERLY SIDE OF THE INTERSECTION OF OLD SNAKEY AND MOODY ROADS. ELEVATION 414.60 (NAVD 88 DATUM)

SITE BENCHMARK
 SURVEY CONTROL POINT MAG AND SHINER SET IN ASPHALT ELEVATION = 456.59' (NAVD 88)

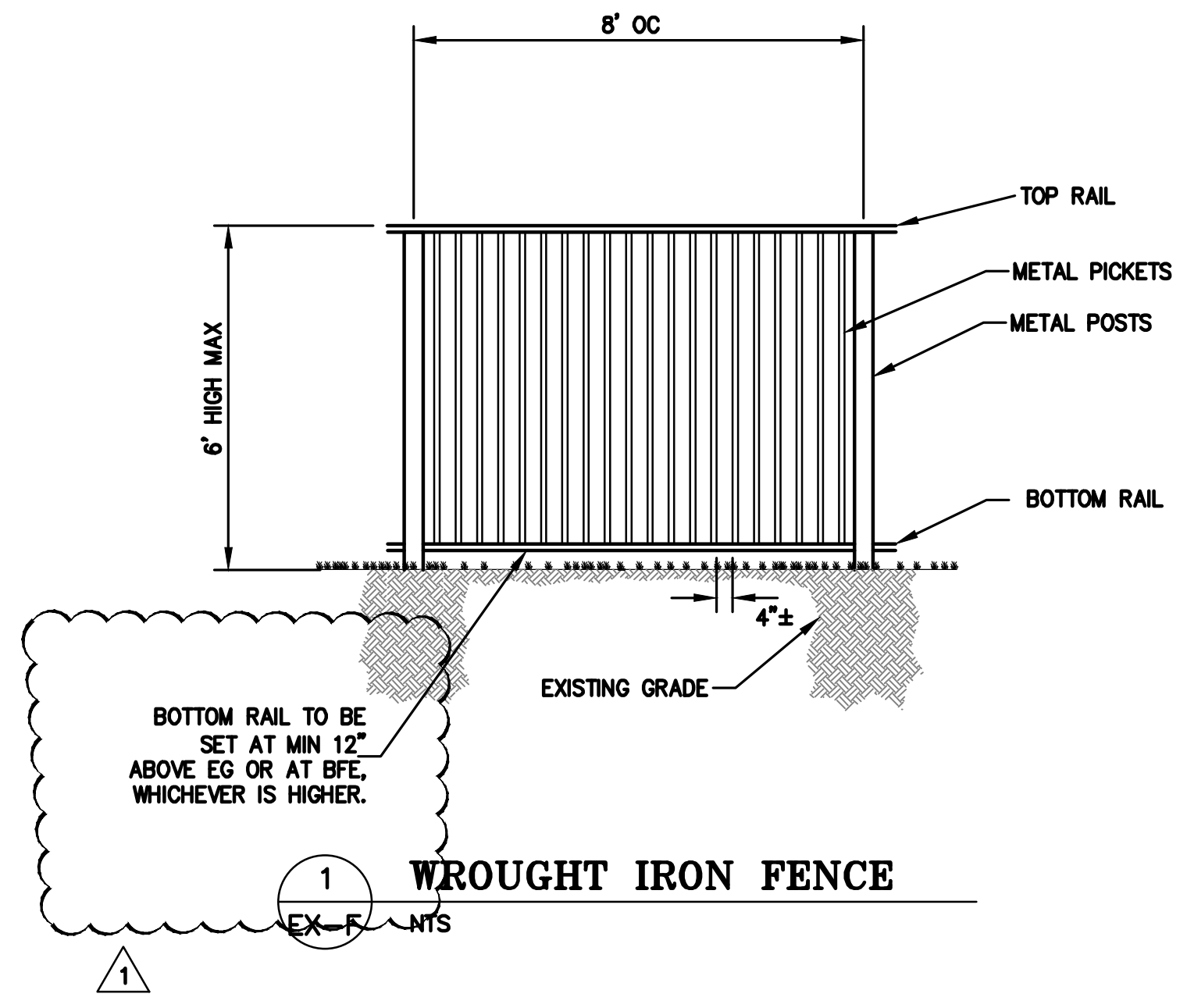
OWNER'S INFORMATION

OWNER:
 PRESERVE ADOBE LLC
 ADOBE CREEK LOTS
 C/O SONIA (BUI) LAWRENCE-ICONIQ CAPITAL
 394 PACIFIC AVE 2ND FLOOR
 SAN FRANCISCO, CA
 APN: 351-37-013, -014, -015

REFERENCES

- THIS FENCE PLAN IS SUPPLEMENTAL TO:
1. GRADING AND DRAINAGE PLAN BY GIULIANI & KULL INC., ENTITLED: "GRADING AND DRAINAGE PLAN" 26224 MOODY ROAD LOS ALTOS HILLS, CA DATE: 8-3-90 JOB#: 619171
 2. TOPOGRAPHIC SURVEY BY LEA & BRAZE ENGINEERING INC., ENTITLED: "TOPOGRAPHIC SURVEY" 26224 MOODY ROAD LOS ALTOS HILLS, CA DATED: 10-27-15 JOB#: 21510221
 3. SITE PLAN BY PACIFIC PENINSULA ARCHITECTURE, ENTITLED: "FENCE PLAN" 12023 ADOBE CREEK LODGE ROAD LOS ALTOS HILLS, CA DATED: 12-12-11 JOB#: 1115
 4. FLOOD PROFILES BY FEDERAL EMERGENCY MANAGEMENT AGENCY, ENTITLED: "FLOOD PROFILES" ADOBE CREEK, "08P"

THE CONTRACTOR SHALL REFER TO THE ABOVE NOTED SURVEY AND PLAN, AND SHALL VERIFY BOTH EXISTING AND PROPOSED ITEMS ACCORDING TO THEM.


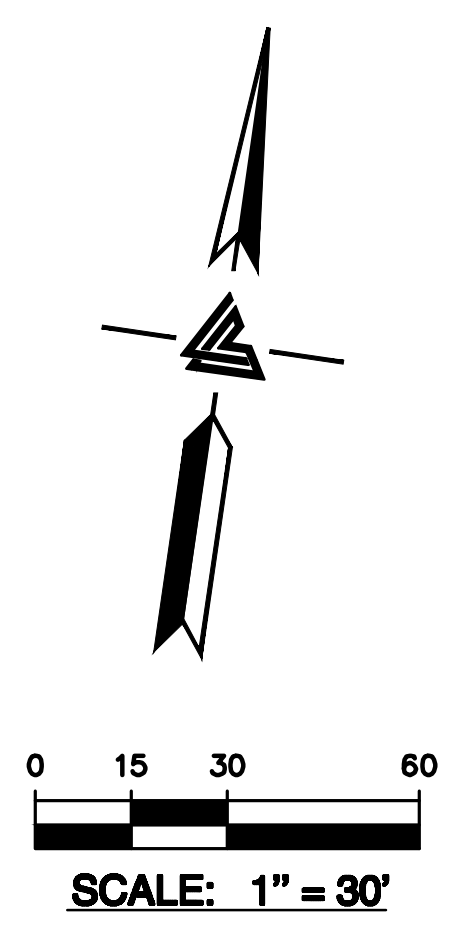


WROUGHT IRON FENCE

NOTE:
 FOR CONSTRUCTION STAKING SCHEDULING OR QUOTATIONS PLEASE CONTACT ALEX ABAYA AT LEA & BRAZE ENGINEERING (510)887-4086 EXT 116. aabaya@leabraze.com



*** BUILDING PAD NOTE:**
 ADJUST PAD LEVEL AS REQUIRED. REFER TO STRUCTURAL PLANS FOR SLAB SECTION OR CRAWL SPACE DEPTH TO ESTABLISH PAD LEVEL.



LEA & BRAZE ENGINEERING, INC.
 CIVIL ENGINEERS • LAND SURVEYORS
 REGIONAL OFFICES:
 DUBLIN, CA | DUBLIN, CA | SAN JOSE, CA
 (510) 887-4086
 WWW.LEABRAZE.COM

PRESERVE ADOBE LLC
ADOBE CREEK LOTS
LOS ALTOS HILLS, CALIFORNIA
 SANTA CLARA COUNTY
 APN: 351-37-013, -014, -015

FENCE EXHIBIT

1	PLAN CHECK	MR
	REVISIONS	BY
JOB NO:		2200716
DATE:		08-13-20
SCALE:		1" = 30'
DESIGN BY:		MR
CHECKED BY:		KC
SHEET NO:		

EX-F