



Town Manager's Report for March 22-26, 2021

Items to report on for this week include the following:

Planning and Building Department Report:

Monthly Building and Planning Permit Report

The February monthly report on Planning and Building permit activity, along with data for the prior two years, is attached. Overall, the Building Department is experiencing permit activity that is higher than at this same point last year (eight months into the fiscal year) and significantly higher activity than two years ago. The total valuation of permits are also 10% higher than last year and 20% higher than two years ago.

Monthly Permit Reports are now available online: <https://www.losaltoshills.ca.gov/526/Monthly-Building-Permit-Reports>. Permit reports for 2020 and all report moving forward will be posted to the website.

Monthly Building Dept Update

The Building Department continues to see a lot of permit and construction activity, with most metrics trending higher than the past two years.

	Feb. 2021	Feb. 2020	Feb. 2019
Inspections	174	185	133
Permits Issued	40	29	18
Permits Finaled	29	40	22
Permits Expired	11	5	10
Phone Calls Fielded*	322	283	242

* This does not include questions/inquiries sent via email. For the month of January, the Building Department received an average of 30 emails per business day.

Past Meeting Summary

March 9, 2021 – Site Development Public Hearing

- *12468 Casa Mia Way – File #SD20-0093 – Lands of Yu*
The Site Development Permit for landscape screening and new driveway gates and fencing for an approved single-story residence was APPROVED with an additional condition related to complying with Defensible Space Guidelines.

March 16, 2021 – Site Development and Fast Track Public Hearing

- *25900 Springhill Drive - File #SD20-0082 – Lands of Goel*
The Site Development Permit for a 436 square-foot first floor addition and a new 552 square-foot second floor addition to an existing 3,333 square-foot one-story single-family dwelling was CONTINUED at the request of the owner without discussion.
- *27860 Black Mountain Road – File #SD21-0004 – Lands of Lawrence*
The Site Development Permit for a new 2,880 square-foot, agricultural greenhouse with a maximum height of 12 feet was APPROVED with standard conditions.
- *14381 Miranda Way – File #SD20-0081 – Lands of West Valley Ventures LLC*
The Site Development Permit for a new 4,999 square-foot, two-story residence with an 1,827 square-foot basement and a detached 800 square-foot accessory dwelling unit was APPROVED with additional conditions related to placement of the AC units, working with the neighbor on

planting additional landscape screening along their shared property line and reducing exterior lighting.

March 23, 2021 – Site Development and Fast Track Public Hearing

- *27447 Edgerton Road - File #PM21-0003 – Lands of Tropea*
The Site Development Permit for a modification to the exterior lighting associated with the landscape screening plan for a new residence was APPROVED with an additional condition to remove some of the exterior landscape lighting fixtures.
- *14096 Seven Acres Lane – File #SD20-0091 – Lands of SA96 LLC*
The Site Development Permit for a new 5,698 square-foot, two-story residence with a 2,906 square-foot basement, a detached 800 square-foot accessory dwelling unit, an 800 square-foot swimming pool, and 570 square-foot cabana was APPROVED with additional conditions related to planting a replacement oak tree and dedicating an open space easement over the drainage area in the eastern rear corner of the property.

Upcoming Meetings

March 30, 2021 – Site Development and Fast Track Public Hearing

- *25900 Springhill Drive - File #SD20-0082 – Lands of Goel*
Site Development Permit for a 436 square-foot first floor addition and a new 552 square-foot second floor addition to an existing 3,333 square-foot one-story single-family dwelling.

Public Works Engineering Department Report:

Attached is a brief update on each of the planned pathways in our current capital improvement program.

I think we'll be able to restart a more complete Public Works/ Engineering Status Report next week.





Public Safety:

The **Sheriff's** weekly report from the past two weeks are attached.

Parks and Recreation, Community Service

Drive-Thru Shred Event

Safe, secure, convenient, and environmentally responsibly Shred Event was held from 8:00-11:00 am on Saturday, March 20th.

-  154 households
-  Increase in participation
-  5th time holding this community service event
-  8,900 lbs. of documents shredded

2021 Inspirational Banners

The Parks and Recreation Committee extended the deadline until March 31. Submit your inspirational banners to srobustelli@losaltoshills.ca.gov today!

Neighborhood Clean-ups (dump day)

Saturday, March 27 from 9:00am – 3:00 pm at Foothill College Sunnyvale Center, 1070 Innovation Way (in the Moffett Business Park), Sunnyvale, CA 94089. Los Altos Hills cleanup day; e-waste is also included. This is limited to residents of Los Altos Hills ONLY and proof of residency is required. Original copy of the clean-up notice is required. Event takes place rain or shine and for household use only. Note-Until further notice, social distancing protocols will be in place. Expect a slower process.

Hoppin' Hounds at Home!

When donating \$10 or more to Pets in Need participants will receive a kit with a bag of treats, donor dog bandanna, Pets in Need face covering, and a chance to win one of four large gift baskets. Kits will be available for pick up the week of 3/29 - 4/3 at Town Hall. To participate, donate \$10 or more to the Hoppin' Hounds at Home event page bit.ly/2YV89L2. Parks and Recreation Committee associate members Rebecca Hickmann and Patty Radlo met with staff to create **Hoppin' Hound Kits** for next week's kit pick-up. Currently there are over 50 kits purchased, get yours today.

COVID-19 Testing appointment

Monday, April 5th from 9:30-4:00 pm at Town Hall Council Chambers.

Self-Challenge Pathways Run/Walk

A Constant Contact was sent to all previous Pathways Run/Walk participants. To celebrate the Town's Pathways System, we are offering a Pathways Challenge, while maintaining social distancing. The official Race Start/Finish Banner will be hung and route lightly marked for nine days from May 1 to May 9. For more information visit: <https://lahpathwaysrun.org/>. Staff has updated the CivicRec Point of Sale to enhance Los Altos Hills **Virtual Pathway Run/Walk Medal/Shirt** purchases. As of 3.26, 15 Shirt/Medal units have been sold.

Staff continues to meet with the City of Palo Alto regarding **Foothills Park** to discuss feedback, short term, long term changes.

Feel free to call or text me if you have any questions.

Thanks.

Carl

Report prepared on 3/26/2021

Planning and Building Department
February 2021 Monthly Report

Building Permits Issued

Permit Type	Feb-21	20-21 YTD	Feb-20	19-20 YTD	Feb-19	18-19 YTD
New Residence	0	11	0	7	0	13
Demo Permits	0	8	0	14	1	14
Accessory Dwelling Unit	0	21	0	7	0	2
Addition/Remodel	0	16	1	18	0	8
Remodel	7	34	3	40	2	39
Pool/Spa	3	17	2	22	0	17
EV Charger/Battery Backup	6	32	2	27	1	27
Photovoltaic/Solar	7	70	8	65	6	39
Water Heater	0	14	1	22	1	12
Re-Roof	2	30	4	40	0	24
Sewer Related	0	10	1	9	3	9
Miscellaneous	15	130	7	101	4	93
Total Permits Issued	40	393	29	372	18	297
Total Valuation	\$1,259,741	\$36,634,685	\$1,306,200	\$33,228,654	\$615,431	\$30,626,084

Planning Permits Approved

Permit Type	Feb-21	20-21 YTD	Feb-20	19-20 YTD	Feb-19	18-19 YTD
New Residence	3	13	2	11	1	14
Addition	1	7	1	13	2	13
Fence/Gate	1	19	1	18	2	9
Landscape	1	5	1	16	3	11
Pool/Spa	0	6	1	4	0	4
Tree Removal	2	23	3	14	2	9
Other	0	20	2	22	4	25
Total Approvals	8	93	11	98	14	85

Priority	PROJECT	PROJECT DESCRIPTION	FY 20/21 Funding	Deliverables for FY 20/21
High	Summerhill Pathway Project - Phase 2	Construct pathway connection along Summerhill between Nicole Lane and Magdalena Road	\$350,000	Design and Construction Scheduled for FY 20/21
High	Altamont Plunge	Connects Altamont to Vinedo Lane	\$65,000	Design and Construction Scheduled for FY 20/21
High	Fremont to Redwood Grove	Restore pathway connection at Redwood Grove	\$20,200	Design and Construction Scheduled for FY 20/21
High	La Paloma to Robleda	Construct a pathway connection between La Paloma Road and Robleda Road	No funding for FY 20/21	
High	Page Mill from Lupine to Via Feliz	Construct ~450 LF of roadside pathway between Lupine and Via Feliz along Page Mill Road	\$60,000	Surveying, Environmental Study and Design Scheduled for FY 20/21
High	Byrne Park Plunge	Restore pathway connection at Byrne Park Lane. Repair existing steps, repair retaining wall, add new steps	\$33,000	Design and Construction Scheduled for FY 20/21
High	Edgerton	Construct ~770 LF of roadside pathway along Edgerton Road	\$50,000	Surveying, Environmental Study and Design Scheduled for FY 20/21
			\$578,200	

STATUS/NEXT STEPS as of 3/22/2021

Walk the length of Summerhill with Zach. Work on determining which sections are easily constructable vs. which sections require engineering design. Develop an RFP for engineering design and environmental review where needed. Also determine which sections need to be maintained and/or re-done.

There are currently two proposed options: the switchback or waterbars as steps. Waiting to hear the PC's preference on which one to move forward with.

No updates since Nichol sent the letter to Los Altos.

Steve Padovan is working on getting quotes for the design and engineering of the new pathway.

I'm preparing a scope of work for the survey and will reach out to consultants for quotes in the next couple of weeks.

Survey and easement stake out has been completed. Both property owners are open to working with us to move the pathway easement and realign the trail. We will first need to resolve the pathway easement issues and then focus on restoring the pathway connection.

James Parivash has built the first section. Survey of the area has been completed. I am working on a preliminary layout and retaining wall length and height calculation.

Non-CIP	Ventana to Matadero Cre	Restore pathway connection between Via Ventana and Matadero Creek Lane	N/A	
Non-CIP	East to West Sunset	Open an existing unofficial pathway to the public	N/A	

No updates since we don't have funding for this FY. We have Sofia's final report.

All work on this pathway has been completed. The Town crew fixed a few portions, added pathway markers, and will perform their usual vegetation maintenance in the spring.

Non-CIP Baleri Ranch

We will work with Jacob to improve signage.

Non-CIP Saddle Court

Meeting with Dru Anderson and Town maintenance crew to mow the pathway and potentially add a new pathway marker at the bottom of the hill.



Santa Clara County Office of the Sheriff
Weekly Activity Summary
3/8/2021 – 3/14/2021
LOS ALTOS HILLS



**PATROL ACTIVITY
SUMMARY**

DATE	BEAT	ACTIVITY	COMMENTS
3/12	L1	Theft by Impersonating Someone and Theft by Access Card	On 3/8, unknown suspect(s) logged into a resident's eBay account and made a purchase totaling approximately \$32 using the victim's credit card. The resident lived on the 20000 block of Via Cerro Gordo. The victim contacted eBay and her credit card company to dispute the charges and cancel her credit card.
3/11	L1	Grand Theft and Illegal Dumping	Between 2/10 and 3/11, unknown suspect(s) stole approximately \$2,000 worth of rebar from the driveway of a residence on the 12000 block of Viscaino Road. Unknown suspect(s) also illegally dumped dirt, concrete and other materials onto the victim's driveway.
3/12	L1	Non-Injury Hit-and-Run Collision	At 7:28 PM, deputies responded to a non-injury collision at Fremont Road and Fremont Pines Lane. A delivery vehicle truck struck a radar speed feedback sign. Deputies later spoke with the driver and took a report for misdemeanor hit-and-run.
3/13	L3	Mail Theft	At approximately 1:53 PM, an unknown suspect stole mail from a mailbox on the 28000 block of Arastradero Road. The victim was going to check her mail and saw a male suspect walking away from her property. The victim saw the suspect place mail in his pocket and drive away.

DATE/TIME	BEAT	EVENT	PRIORITY LEVEL	RESPONSE TIME	TYPE	LOCATION	INFORMATION
THEFT							
3/11/2021 14:33	L1	21-070-0224	3	12m 17s	487	VISCAINO RD @ LA CRESTA DR	INVESTIGATED
3/11/2021 18:00	L1	21-070-0288	3	61m 42s	484	LA CRESTA DR @ VISCAINO RD	INVESTIGATED
3/12/2021 9:05	L3	21-071-0076	3	12m 34s	484	VIA CERRO GORDO @ BRIONES WY	INVESTIGATED
3/13/2021 17:41	L3	21-072-0247	3	30m 12s	484	ARASTRADERO RD @ LIDDICOAT DR	INVESTIGATED
PHONE THE OFFICE							
3/8/2021 18:48	L3	21-067-0265			1021	MOON LN @ PAGE MILL RD	COMPLETE
3/12/2021 16:46	L1	21-071-0240			1021	81L1	COMPLETE
SUSPICIOUS PERSON							
3/11/2021 15:25	L1	21-070-0241	3	13m 43s	1066	DIANNE DR @ LA RENA LN	INVESTIGATED
3/13/2021 21:58	L3	21-072-0337	3	11m 16s	1066	ALEXIS DR @ PAGE MILL RD	INVESTIGATED
ABANDONED VEHICLES							
3/8/2021 14:32	L1	21-067-0197			1124	BURKE RD @ FREMONT RD	INVESTIGATED
SUSPICIOUS VEHICLES							
3/8/2021 14:29	L5	21-067-0196	3	9m 51s	1154	ONEONTA DR @ STONEBROOK DR	INVESTIGATED
3/8/2021 17:35	L3	21-067-0244	3	25m 10s	1154	MATADERO CREEK LN @ MATADERO CREEK CT	INVESTIGATED
3/13/2021 0:01	L3	21-072-0001			1154	14000 PAGE MILL RD @ ARASTRADERO RD	INVESTIGATED
3/13/2021 15:46	L3	21-072-0208	3	20m 16s	1154	MELODY LN @ BLACK MOUNTAIN RD	INVESTIGATED
3/14/2021 14:41	L3	21-073-0167	3	23m 50s	1154	MELODY LN @ BLACK MOUNTAIN RD	INVESTIGATED
TRAFFIC COLLISIONS							

3/12/2021 19:34	L1	21-071-0312			1180	FREMONT RD @ FREMONT PINES LN	INVESTIGATED
3/12/2021 19:28	L1	21-071-0309	2	12m 21s	1183	FREMONT RD @ FREMONT PINES LN	INVESTIGATED

VEHICLE STOPS

3/8/2021 15:16	L1	21-067-0206			1195	FREMONT RD @ CONCEPCION RD	CITATION ISSUED
3/8/2021 20:36	L1	21-067-0305			1195	PAGE MILL RD @ COYOTE HILL RD	CITATION ISSUED
3/8/2021 20:58	L3	21-067-0316			1195	I-280 @ PAGE MILL RD	CITATION ISSUED
3/9/2021 0:33	L1	21-068-0003			1195	PAGE MILL RD @ DEER CREEK RD	WARNING ISSUED
3/9/2021 9:52	L3	21-068-0098			1195	ELENA RD @ ROBLEDA RD	WARNING ISSUED
3/9/2021 11:18	L5	21-068-0136			1195	STONEBROOK DR @ PROSPECT AV	WARNING ISSUED
3/9/2021 22:33	L1	21-068-0379			1195	MIRANDA RD @ FREMONT RD	CITATION ISSUED
3/9/2021 22:52	L1	21-068-0382			1195	EL MONTE RD @ VOORHEES DR	WARNING ISSUED
3/10/2021 20:30	L3	21-069-0386			1195	I-280 @ PAGE MILL RD	WARNING ISSUED
3/14/2021 20:10	L1	21-073-0261			1195	I-280 @ EL MONTE RD	CITATION ISSUED
3/14/2021 23:06	L1	21-073-0310			1195	I-280 @ EL MONTE RD	WARNING ISSUED

PARKING VIOLATION

3/9/2021 14:18	L4	21-068-0207	3	11m 22s	22500	RHUS RIDGE RD @ PECK LN	CITATION ISSUED
----------------	----	-------------	---	---------	-------	-------------------------	-----------------

ALARM CALLS

3/8/2021 10:20	L3	21-067-0111	2	8m 8s	1033A	MOON LN @ PAGE MILL RD	FALSE ALARM
3/8/2021 12:27	L3	21-067-0167	2	11m 35s	1033A	MOON LN @ PAGE MILL RD	FALSE ALARM
3/8/2021 13:47	L3	21-067-0183			1033A	MOON LN @ PAGE MILL RD	NO RESPONSE
3/8/2021 18:42	L3	21-067-0263			1033A	MOON LN @ PAGE MILL RD	NO RESPONSE
3/9/2021 16:04	L4	21-068-0249			1033A	BLUE OAKS PL @ CHAPARRAL WY	ALARM CANCELLED
3/10/2021 10:58	L3	21-069-0180	2	7m 13s	1033A	MIDDLE FORK LN @ SOUTH FORK LN	FALSE ALARM
3/11/2021 18:04	L4	21-070-0294	2	9m 40s	1033A	BYRNE PARK LN @ DEER SPRINGS WY	FALSE ALARM
3/12/2021 8:12	L1	21-071-0056			1033A	LA PALOMA RD @ MAURER LN	ALARM CANCELLED
3/12/2021 16:31	L3	21-071-0231	2	5m 4s	1033A	DAWN LN @ ELENA RD	FALSE ALARM
3/12/2021 19:03	L3	21-071-0307	2	4m 34s	1033A	VIA CERRO GORDO @ BRIONES WY	FALSE ALARM
3/14/2021 18:17	L4	21-073-0231			1033A	ZAPPETTINI CT @ ALTAMONT RD	ALARM CANCELLED

MISSING JUVENILE

3/9/2021 12:52	L1	21-068-0174			1065J	FREMONT RD @ FREMONT PINES LN	INVESTIGATED
----------------	----	-------------	--	--	-------	-------------------------------	--------------

VANDALISM

3/11/2021 6:45	L3	21-070-0052	3	25m 51s	594VEH	PAGE MILL RD @ ARASTRADERO RD	INVESTIGATED
----------------	----	-------------	---	---------	--------	-------------------------------	--------------

HARASSING PHONE CALLS

3/14/2021 20:49	L2	21-073-0269	3	22m 18s	653M	SUMMERHILL AV @ VALLEY VIEW DR	INVESTIGATED
-----------------	----	-------------	---	---------	------	--------------------------------	--------------

911 ABANDONED CALLS

3/8/2021 15:21	L2	21-067-0208	2	11m 5s	911ABN	MAGDALENA AV @ DAWN RIDGE DR	INVESTIGATED
3/10/2021 12:20	L3	21-069-0216			911ABN	FOOTHILL LN @ ELENA RD	INVESTIGATED
3/11/2021 10:17	L1	21-070-0115			911CEL	ESPERANZA DR @ CONCEPCION RD	INVESTIGATED
3/14/2021 7:11	L3	21-073-0051			911CEL	ELENA RD @ JOSEFA LN	INVESTIGATED
3/12/2021 13:29	L5	21-071-0166			911UNK	OLIVE TREE LN @ BLANDOR WY	INVESTIGATED

PUBLIC SAFETY ASSISTANCE

3/9/2021 18:36	L1	21-068-0312	2	14m 38s	AID	EL MONTE RD @ I-280	COMPLETE
----------------	----	-------------	---	---------	-----	---------------------	----------

APS REFERRAL

3/12/2021 13:31	L3	21-071-0168	5	16m 4s	APSREF	WRIGHT WY @ ELENA RD	COMPLETE
-----------------	----	-------------	---	--------	--------	----------------------	----------

INFORMATION ONLY

3/8/2021 18:05	L3	21-067-0254			BTINFO	NATOMA RD @ BLACK MOUNTAIN RD	INFORMATION GIVEN
3/9/2021 18:33	L3	21-068-0310			BTINFO	NATOMA RD @ BLACK MOUNTAIN RD	INFORMATION GIVEN
3/10/2021 19:30	L1	21-069-0365			INFO	RHODA DR @ PURISSIMA RD	INFORMATION GIVEN
3/10/2021 19:32	L1	21-069-0369			INFO	RHODA DR @ PURISSIMA RD	INFORMATION GIVEN

3/12/2021 20:07	L3	21-071-0323			BTINFO	NATOMA RD @ BLACK MOUNTAIN RD	INFORMATION GIVEN
3/14/2021 18:03	L3	21-073-0228			BTINFO	NATOMA RD @ BLACK MOUNTAIN RD	INFORMATION GIVEN
3/13/2021 17:58	L3	21-072-0250			INFO	NATOMA RD @ BLACK MOUNTAIN RD	INFORMATION GIVEN

FOLLOW-UP

3/14/2021 13:24	L4	21-073-0136			FU	HIDDEN SPRINGS CT @ ALTAMONT RD	COMPLETE
3/14/2021 17:54	L2	21-073-0227			FU	MAGDALENA AV @ DAWN RIDGE DR	COMPLETE

PATROL CHECKS

3/8/2021 0:19	L1	21-067-0006			PATCK	OLD PAGE MILL RD @ PAGE MILL RD	COMPLETE
3/8/2021 10:06	L1	21-067-0103			PATCK	ROBLEDA RD @ QUAIL LN	CITATION ISSUED
3/8/2021 11:10	L4	21-067-0140			PATCK	ALTAMONT RD @ BLACK MOUNTAIN RD	COMPLETE
3/8/2021 17:56	L3	21-067-0249			PATCK	MOON LN @ PAGE MILL RD	COMPLETE
3/9/2021 11:04	L4	21-068-0127			PATCK	ALTAMONT RD @ BLACK MOUNTAIN RD	COMPLETE
3/10/2021 19:42	L3	21-069-0373			PATCK	ALTAMONT CL @ PAGE MILL RD	COMPLETE
3/11/2021 0:01	L1	21-070-0001			PATCK	FREMONT RD @ CONCEPCION RD	COMPLETE
3/12/2021 0:35	L1	21-071-0010			PATCK	PAGE MILL RD @ OLD PAGE MILL RD	COMPLETE
3/14/2021 15:46	L4	21-073-0191			PATCK	ALTAMONT RD @ NATOMA RD	COMPLETE
3/14/2021 16:04	L3	21-073-0199			PATCK	PAGE MILL RD @ ARASTRADERO RD	CITATION ISSUED
3/14/2021 17:48	L3	21-073-0226			PATCK	SADDLE CT @ SADDLE MOUNTAIN DR	COMPLETE
3/14/2021 22:06	L1	21-073-0291			PATCK	LA PALOMA RD @ FREMONT RD	COMPLETE

**ASSIST STRANDED
MOTORIST**

3/12/2021 9:04	L1	21-071-0074			STRAND	EL MONTE RD @ VOORHEES DR	COMPLETE
----------------	----	-------------	--	--	--------	---------------------------	----------

**SUSPICIOUS
CIRCUMSTANCES**

3/10/2021 16:16	L4	21-069-0300	3	8m 57s	SUSCIR	HIDDEN SPRINGS CT @ ALTAMONT RD	INVESTIGATED
-----------------	----	-------------	---	--------	--------	---------------------------------	--------------

WELFARE CHECKS

3/11/2021 11:25	L1	21-070-0153	3	16m 30s	WELCK	ROBLEDA CT @ ROBLEDA RD	COMPLETE
3/12/2021 13:24	L5	21-071-0165			WELCK	OLIVE TREE LN @ BLANDOR WY	COMPLETE
3/13/2021 8:13	L4	21-072-0069	3	18m 12s	WELCK	HIDDEN SPRINGS CT @ ALTAMONT RD	COMPLETE
3/14/2021 10:22	L4	21-073-0092			WELCK	HIDDEN SPRINGS CT @ ALTAMONT RD	COMPLETE

Note: The target response time for priority level 1 calls is 9 minutes, for priority level 2 calls it is 14 minutes, and for priority level 3 calls it is 25 minutes.
Response times are only available for some calls for service and not for self-initiated activity.



Santa Clara County Office of the Sheriff
Weekly Activity Summary
3/15/2021 – 3/21/2021
LOS ALTOS HILLS



PATROL ACTIVITY SUMMARY			
DATE	BEAT	ACTIVITY	COMMENTS
3/17	L4	Identity Theft	On 3/17, the victim reported receiving information indicating unknown suspect(s) used the victim's identity to access the victim's financial account. The suspect(s) then changed account information and sold the victim's stock, valued at approximately \$100,000, with the proceeds being sent to the suspect(s). The victim lives in Los Altos Hills.
3/21	L1	Injury Collision	Occurred at 4:06 PM at Concepcion Road and Alto Verde Lane.

DATE/TIME	BEAT	EVENT	PRIORITY LEVEL	RESPONSE TIME	TYPE	LOCATION	INFORMATION
DISTURBANCES							
3/16/2021 20:30	L3	21-075-0381	3	11m 6s	415P	DEZAHARA WY @ TAAFFE RD	INVESTIGATED
3/21/2021 12:00	L1	21-080-0122	2	17m 58s	415	HILL WY @ BURKE RD	INVESTIGATED
ID THEFT							
3/17/2021 10:00	L4	21-076-0096			530	ALTAMONT RD @ MOODY RD	INVESTIGATED
PHONE THE OFFICE							
3/16/2021 8:47	L4	21-075-0076			1021	71L1	COMPLETE
3/16/2021 22:00	L1	21-075-0420			1021	81L1	COMPLETE
3/19/2021 9:55	L4	21-078-0102			1021	71L1	COMPLETE
3/20/2021 13:06	L4	21-079-0152			1021	71L1	COMPLETE

TREE DOWN							
3/16/2021 9:29	L6	21-075-0099			1068	MORA HEIGHTS WY @ MORA GLEN DR	INVESTIGATED
TRAFFIC HAZARD							
3/16/2021 13:23	L1	21-075-0219	3	8m 39s	1125	ROBLEDA RD @ FREMONT RD	INVESTIGATED
SUSPICIOUS VEHICLE							
3/17/2021 20:24	L4	21-076-0346			1154	ALTAMONT RD @ BLACK MOUNTAIN RD	INVESTIGATED
TRAFFIC COLLISIONS							
3/18/2021 0:41	L3	21-077-0009	2	11m 12s	1183	BALERI RANCH RD @ PAGE MILL RD	INVESTIGATED
3/21/2021 16:06	L1	21-080-0215			1181	CONCEPCION RD @ ALTO VERDE LN	INVESTIGATED
VEHICLE STOPS							
3/21/2021 5:53	L3	21-080-0060			1195	STIRRUP WY @ SADDLE MOUNTAIN DR	WARNING ISSUED
3/21/2021 20:50	L1	21-080-0313			1195	I-280 @ EL MONTE RD	WARNING ISSUED
RECKLESS DRIVING							
3/16/2021 21:44	L1	21-075-0413	3	1m 7s	23103	ROBLEDA RD @ CHAPIN RD	INVESTIGATED
ALARM CALLS							
3/15/2021 3:18	L5	21-074-0029	2	6m 12s	1033A	DAWSON DR @ REBECCA LN	FALSE ALARM
3/18/2021 3:31	L1	21-077-0023	2	20m 12s	1033A	ESPERANZA DR @ CONCEPCION RD	FALSE ALARM
3/18/2021 12:58	L2	21-077-0146			1033A	MAGDALENA AV @ DAWN RIDGE DR	CANCELLED
3/19/2021 13:47	L1	21-078-0205	2	12m 16s	1033A	DEERFIELD DR @ FREMONT RD	FALSE ALARM
3/21/2021 4:37	L1	21-080-0050	2	17m 12s	1033A	ANACAPA DR @ ASCENSION DR	FALSE ALARM

**9-1-1
ABANDONED CALLS**

3/16/2021 21:55	L5	21-075-0418	911CEL	SUNDOWN CANYON WY @ ALBERTSWORTH LN	INVESTIGATED
3/19/2021 9:24	L3	21-078-0086	911ABN	STANFORD CT @ LIDDICOAT CL	INVESTIGATED
3/19/2021 12:59	L1	21-078-0188	911CEL	I-280 @ EL MONTE RD	INVESTIGATED
3/21/2021 15:09	L5	21-080-0185	911CEL	KATE DR @ TERESA WY	INVESTIGATED

CITATIONS

3/20/2021 11:58	L1	21-079-0134	CITE	FREMONT RD @ ST FRANCIS DR	CITATION ISSUED
3/20/2021 12:54	L3	21-079-0148	CITE	PAGE MILL RD @ ARASTRADERO RD	CITATION ISSUED
3/21/2021 13:41	L3	21-080-0155	CITE	ARASTRADERO RD @ PAGE MILL RD	CITATION ISSUED

FLAG-DOWN

3/17/2021 3:58	L1	21-076-0040	FLAG	I-280 @ EL MONTE RD	INVESTIGATED
----------------	----	-------------	------	---------------------	--------------

INFORMATION ONLY

3/15/2021 18:13	L3	21-074-0278	INFO	NATOMA RD @ BLACK MOUNTAIN RD	INFORMATION GIVEN
3/16/2021 8:38	L1	21-075-0074	BTINFO	I-280 @ EL MONTE RD	INFORMATION GIVEN
3/16/2021 9:14	L3	21-075-0091	INFO	EL MONTE RD @ STONEBROOK DR	INFORMATION GIVEN
3/16/2021 11:24	L1	21-075-0151	INFO	MANUELLA RD @ ESTACADA DR	INFORMATION GIVEN
3/16/2021 16:57	L1	21-075-0304	INFO	WILDCREST DR @ WILDFLOWER LN	INFORMATION GIVEN
3/16/2021 17:57	L3	21-075-0334	BTINFO	NATOMA RD @ BLACK MOUNTAIN RD	INFORMATION GIVEN
3/21/2021 16:08	L1	21-080-0217	INFO	CONCEPCION RD @ VISCAINO RD	INFORMATION GIVEN
3/21/2021 17:12	L1	21-080-0249	INFO	I-280 @ EL MONTE RD	INFORMATION GIVEN
3/21/2021 19:26	L3	21-080-0288	INFO	ROBLE ALTO @ ROBLE ALTO CT	INFORMATION GIVEN

PATROL CHECKS

3/15/2021 10:06	L4	21-074-0115	PATCK	ALTAMONT RD @ NATOMA RD	COMPLETE
3/15/2021 17:25	L1	21-074-0267	PATCK	N ALTA LN @ S ALTA LN	COMPLETE
3/16/2021 0:36	L1	21-075-0008	PATCK	ALTA TIERRA RD @ LA PALOMA RD	COMPLETE

3/16/2021 23:46	L1	21-075-0450			PATCK	N ALTA LN @ S ALTA LN	COMPLETE
3/17/2021 16:10	L3	21-076-0265			PATCK	MATADERO CREEK LN @ MATADERO CREEK CT	COMPLETE
3/17/2021 21:59	L3	21-076-0376			PC	ARASTRADERO RD @ PAGE MILL RD	COMPLETE
3/18/2021 17:10	L5	21-077-0247			PATCK	STONEBROOK DR @ EL MONTE RD	COMPLETE
3/20/2021 12:12	L1	21-079-0138			PATCK	PURISSIMA RD @ SAMUEL LN	COMPLETE
3/20/2021 12:27	L4	21-079-0141			PATCK	ALTAMONT RD @ BLACK MOUNTAIN RD	COMPLETE
3/20/2021 21:30	L3	21-079-0322			PATCK	MATADERO CREEK LN @ PAGE MILL RD	COMPLETE

**SUSPICIOUS
CIRCUMSTANCES**

3/20/2021 19:07	L1	21-079-0253	2	2m 10s	SUSCIR	EDITH RD @ FREMONT RD	INVESTIGATED
-----------------	----	-------------	---	--------	--------	-----------------------	--------------

WELFARE CHECKS

3/15/2021 13:49	L4	21-074-0207			WELCK	HIDDEN SPRINGS CT @ ALTAMONT RD	COMPLETE
3/15/2021 21:48	L2	21-074-0358			WELCK	MAGDALENA AV @ DAWN RIDGE DR	COMPLETE
3/16/2021 7:13	L4	21-075-0048	3	19m 40s	WELCK	HIDDEN SPRINGS CT @ ALTAMONT RD	COMPLETE
3/16/2021 8:21	L5	21-075-0070	3	12m 45s	WELCK	DAWSON DR @ REBECCA LN	COMPLETE
3/16/2021 21:10	L4	21-075-0398			WELCK	HIDDEN SPRINGS CT @ ALTAMONT RD	COMPLETE
3/16/2021 21:31	L4	21-075-0407			WELCK	HIDDEN SPRINGS CT @ ALTAMONT RD	COMPLETE
3/18/2021 4:15	L3	21-077-0024			WELCK	PAGE MILL RD @ MOON LN	COMPLETE
3/18/2021 7:25	L4	21-077-0046	3	5m 51s	WELCK	HIDDEN SPRINGS CT @ ALTAMONT RD	COMPLETE
3/18/2021 7:28	L4	21-077-0047			WELCK	HIDDEN SPRINGS CT @ ALTAMONT RD	COMPLETE
3/19/2021 8:07	L4	21-078-0059	3	41m 11s	WELCK	HIDDEN SPRINGS CT @ ALTAMONT RD	COMPLETE
3/19/2021 8:22	L3	21-078-0067	2	15m 22s	WELCK	STANFORD CT @ LIDDICOAT CL	COMPLETE
3/19/2021 13:14	L4	21-078-0193			WELCK	HIDDEN SPRINGS CT @ ALTAMONT RD	COMPLETE

Note: The target response time for priority level 1 calls is 9 minutes, for priority level 2 calls it is 14 minutes, and for priority level 3 calls it is 25 minutes.
Response times are only available for some calls for service and not for self-initiated activity.

HOPPIN' HOUNDS *at HOME!*

Supporting Pets In Need Shelter

Sign - Up Today!

